



AQAR 2021-22

7.1: Institutional Values and Best Practices

7.1.7: Disabled-Friendly and Barrier-Free Environment

## RAMPS/LIFTS FOR EASY ACCESS TO CLASSROOMS AND CENTRES





St. Joseph's Institute of Management

# PwD (DIVYANGJAN) FACILITIES

RAMP INFRONT OF CANTEEN



# Battery Car



# PwD (DIVYANGJAN) FACILITIES

## PHYSICAL FACILITIES



	Decimal	DMS
Latitude	10.82994	10°49'47"N
Longitude	78.688683	78°41'19"E



## RAILS

Lawley Block - Commerce Department

# PwD (DIVYANGJAN) FACILITIES

## LIFT IN INIGO BLOCK



	Decimal	DMS
Latitude	10.828311	10°49'41" N
Longitude	78.692278	78°41'32" E

# PwD (DIVYANGJAN) FACILITIES

## LIFT IN ARRUPE LIBRARY



# PwD (DIVYANGJAN) FACILITIES



## DISABLED-FRIENDLY WASHROOMS

### PwD (DIVYANGJAN) FACILITIES



**REST ROOM**



 **REST ROOM**



	Decimal	DMS
Latitude	10.829809	10°49'47"N
Longitude	78.691809	78°41'30"E
<i>Rest Room For Disabled Persons</i>		



# SIGNAGE INCLUDING TACTILE PATH LIGHTS, DISPLAY BOARDS AND SIGNPOSTS



# ASSISTIVE TECHNOLOGY

## PwD (DIVYANGJAN) FACILITIES

### BRAILLE SOFTWARE FACILITIES



## PwD (DIVYANGJAN) FACILITIES

### BRAILLE SOFTWARE FACILITIES



# PwD (DIVYANGJAN) FACILITIES

## BRAILLE SOFTWARE FACILITIES



	Decimal	DMS
Latitude	10.828451	10°49'42"N
Longitude	78.690585	78°41'26"E

# PwD (DIVYANGJAN) FACILITIES

## BRAILLE SOFTWARE FACILITIES



	Decimal	DMS
Latitude	10.828753	10°49'43"N
Longitude	78.690753	78°41'26"E

# PwD (DIVYANGJAN) FACILITIES

## BRAILLE SOFTWARE FACILITIES



	Decimal	DMS
Latitude	10.828753	10°49'43"N
Longitude	78.690753	78°41'26"E

# PwD (DIVYANGJAN) FACILITIES

## SPECIAL SKILL DEVELOPMENT



	Decimal	DMS
Latitude	10.828443	10°49'42"N
Longitude	78.690581	78°41'26"E

# PwD (DIVYANGJAN) FACILITIES

## SPECIAL SKILL DEVELOPMENT

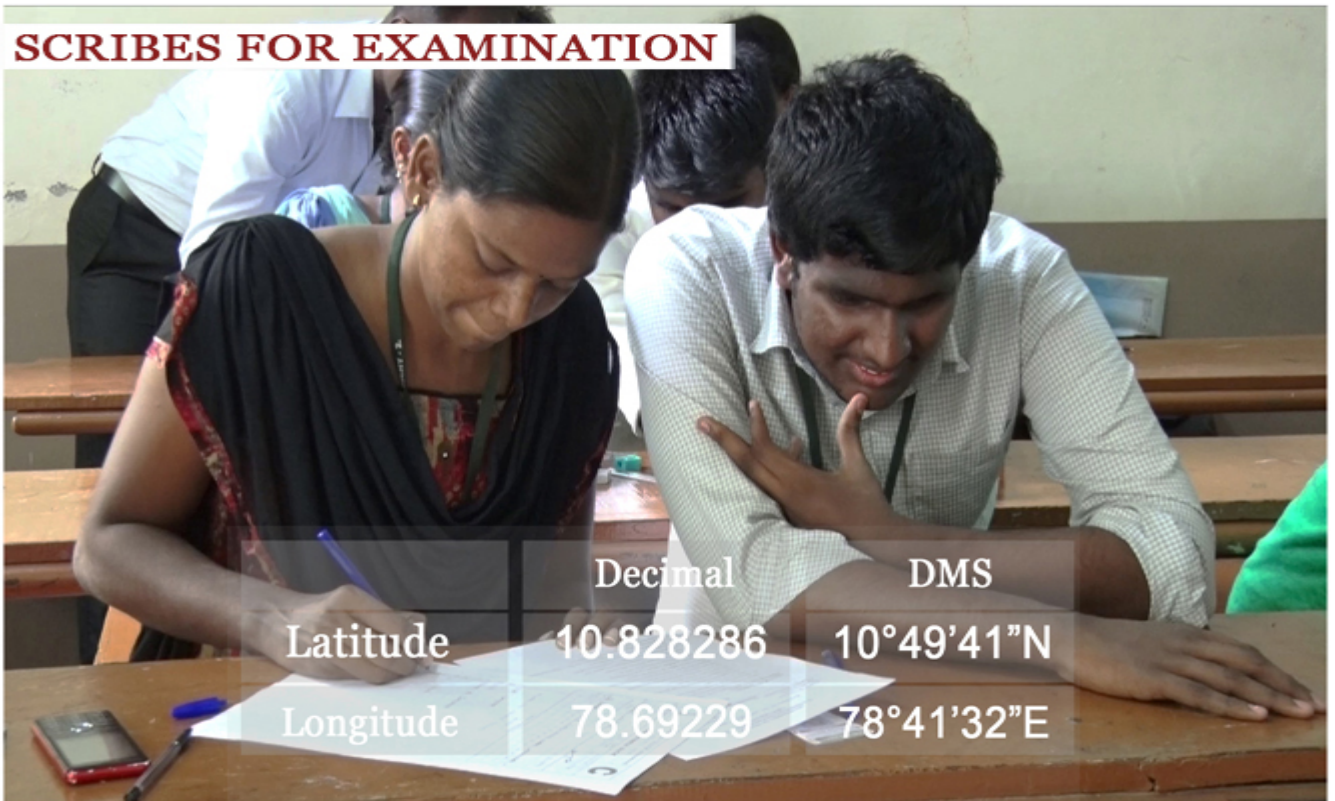


	Decimal	DMS
Latitude	10.828443	10°49'42"N
Longitude	78.690581	78°41'26"E

# PROVISION FOR ENQUIRY AND INFORMATION

## PwD (DIVYANGJAN) FACILITIES

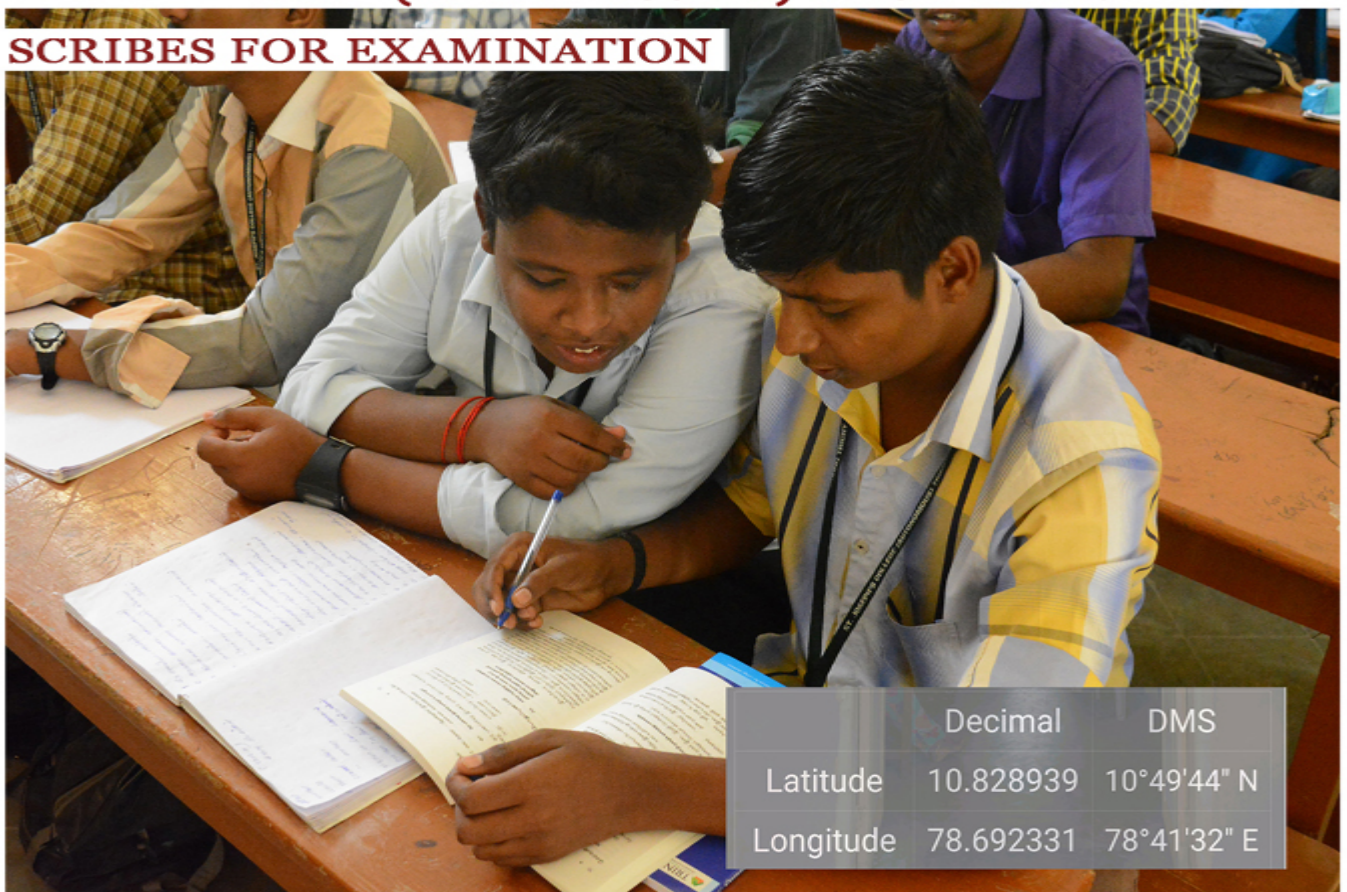
### SCRIBES FOR EXAMINATION



	Decimal	DMS
Latitude	10.828286	10°49'41"N
Longitude	78.69229	78°41'32"E

## PwD (DIVYANGJAN) FACILITIES

### SCRIBES FOR EXAMINATION



	Decimal	DMS
Latitude	10.828939	10°49'44" N
Longitude	78.692331	78°41'32" E